

SOLANO COUNTY REGIONAL SNAPSHOT



Solano County Snapshot

Population (Census 2020)

451,181

Total Regional Employment

155,686

Median Household Income (2019)

\$81.5K

- As of 2021 the region's population increased by 2.8% since 2016, growing by 12,347. Population is expected to increase by 4.3% between 2021 and 2026, adding 19,433.
- Jobs declined by 3,501 over the last 5 years (2016-2021) and are projected to grow 3,406 over the next 5 years.
- From 2016 to 2021, jobs decreased by 2.2% in Solano County. This change fell short the national growth rate by 1.8%. As the number of jobs increased, the labor force participation rate decreased from 61.6% to 57.8% between 2016 and 2021.
- Median household income is \$18.6K above the national median household income of \$62.8K.

Emsi Burning Glass Q4 2021 Data Set

census.gov	United States	California	Solano County	Vacaville	Fairfield	Vallejo
Population (2020)	331,449,281	39,538,223	453,491	102,386	119,881	129,454
Median Household Income (2019)	\$62,843	\$75,235	\$81,472	\$87,823	\$84,557	\$69,405
Persons in Poverty	11.4%	11.5%	9.3%	7.4%	8.6%	12.6%
Median Gross Rent (2019)	\$1,062	\$1,503	\$1,592	\$1,641	\$1,615	\$1,532
Avg. Commute Minutes (2019)	26.9	29.8	33.2	28.7	32.5	36.5

Solano County Snapshot

census.gov	Suisun City	Benicia	Dixon	Rio Vista	Green Valley*	Elmira*
Population (2020)	28,111	26,997	18,351	7,360	1,472	244
Median Household Income (2019)	\$83,320	\$103,413	\$82,570	\$69,604	\$119,615	\$60,714
Persons in Poverty	9.2%	7.1%	10.3%	10.7%	2.2%	21.3%
Median Gross Rent (2019)	\$1,715	\$1,858	\$1,426	\$1,368	not available	not available
Avg. Commute Minutes (2019)	35.8	35.4	29.9	41.0	32.7	25.5

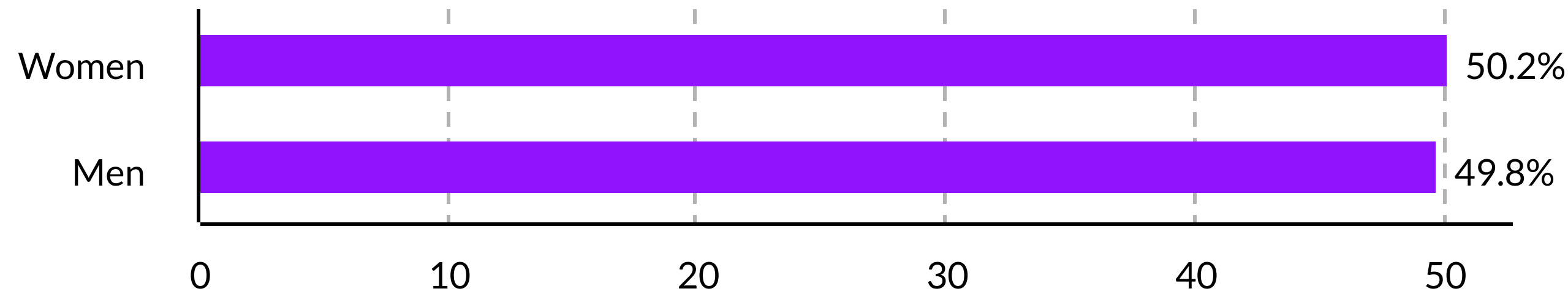
*Green Valley and Elmira data provided by datausa.io - Allendale, Birds Landing and Rockville data not available on census.gov or datausa.io

Solano County Fun Facts

- Solano County was one of the original counties of California, created in 1850 at the time of statehood. At the request of General Mariano Guadalupe Vallejo, the county derives its name directly from an Indian Chief, Chief Solano of the Suisun people, a Native American tribe of the region and Vallejo's close ally. (google.com)
- Bordering Counties: Yolo, Sacramento, San Joaquin, Contra Costa, Marin, Sonoma & Napa
- Connection to Water: San Francisco Bay, San Pablo Bay, the Carquinez Strait, Suisun Bay and the Sacramento River
- Solano County is also known as a center for the Air Mobility Command, with the Travis Air Force Base operating its squadrons. (google.com)

Solano County Demographics

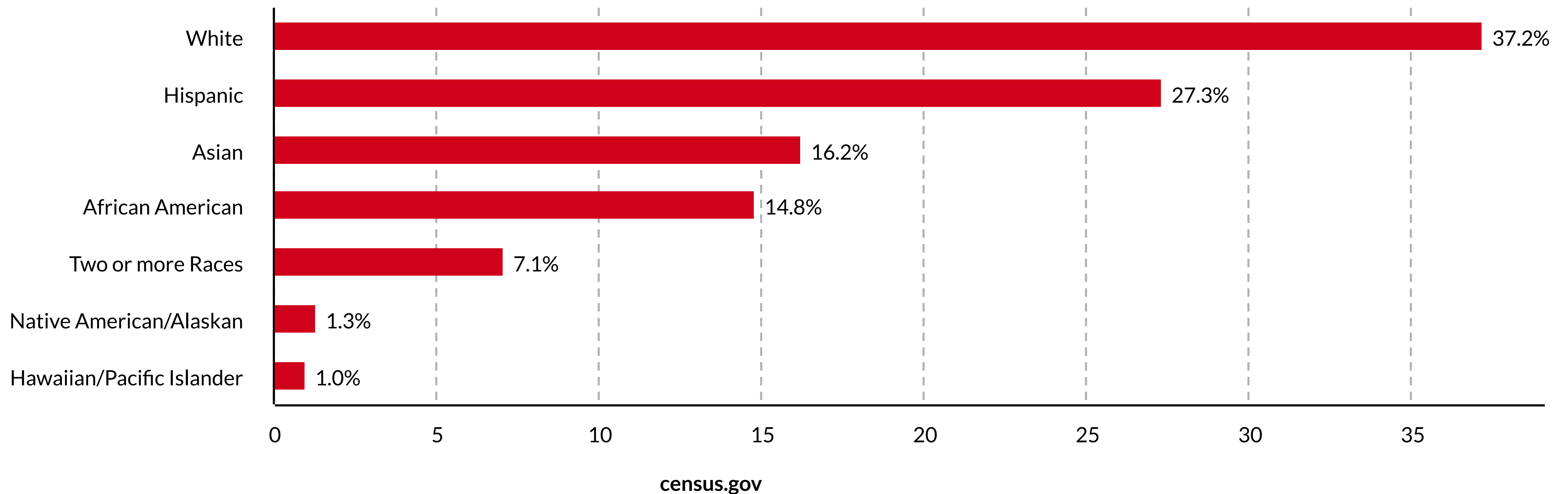
Solano County Gender Breakdown



• *The Gender Breakdown in the United States shows Women slightly higher at 50.8%, making Men 49.2% of the National Population.*

census.gov

Solano County Demographics (Race)

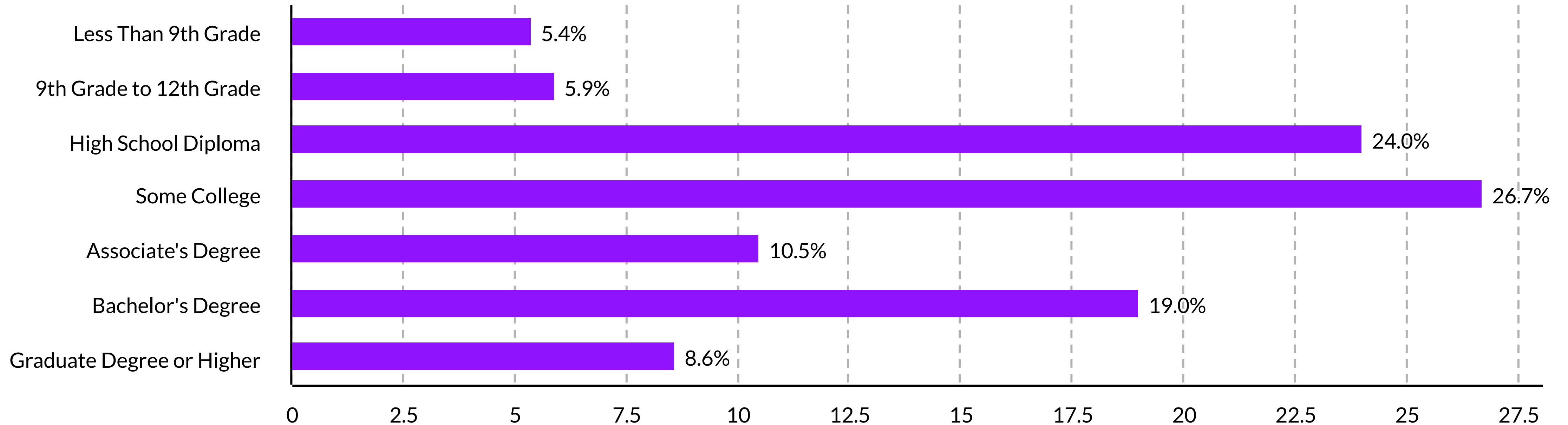


census.gov

- **Vallejo** ranks as the number **#1** Most Diverse City in the US. according to niche.com. Fairfield came in at **#6**. (<https://www.niche.com/places-to-live/search/most-diverse-cities/>)
- Niche.com reports that Solano County ranks **#1** as the Most Diverse County in the US

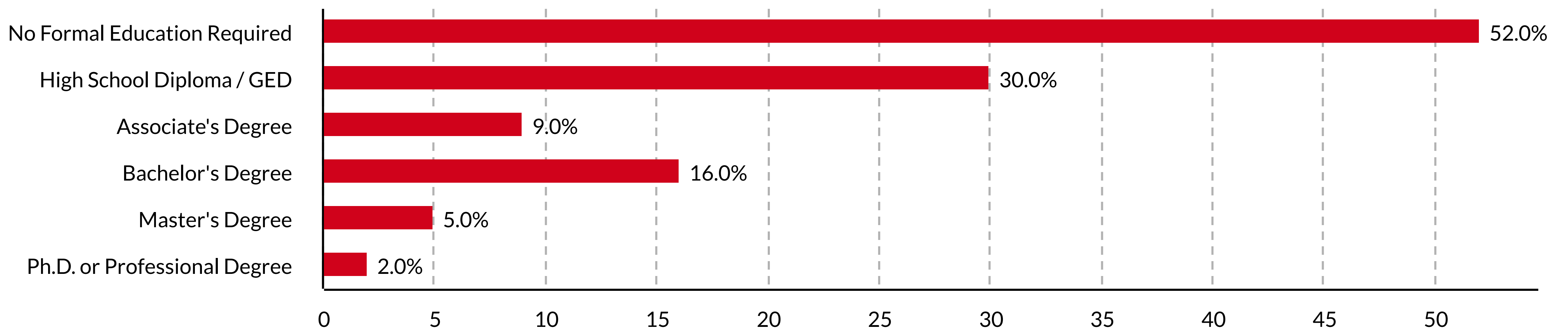
Solano County Snapshot

Educational Attainment



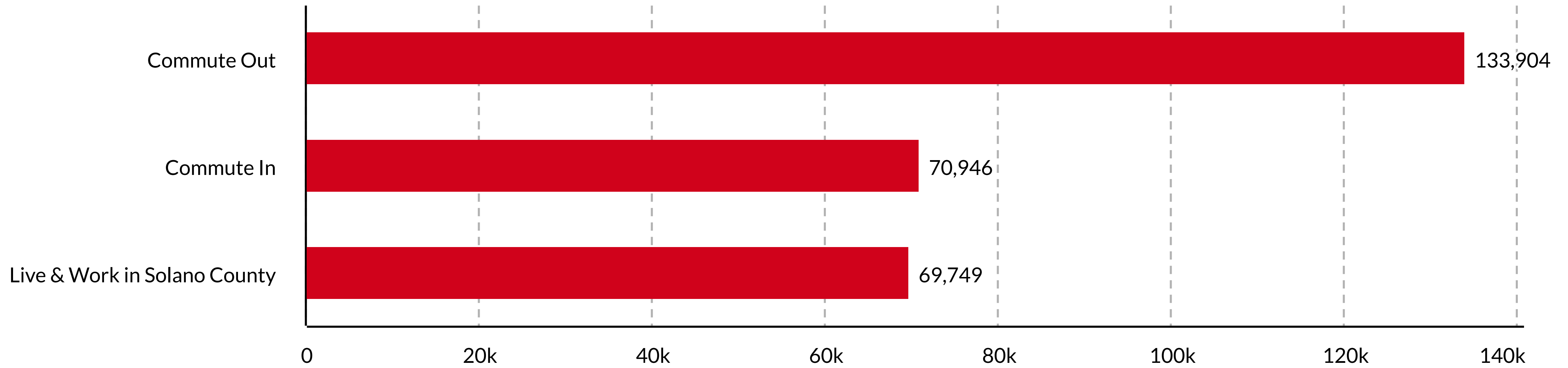
- Concerning educational attainment, 19% of Solano County, CA residents possess a Bachelor's Degree (1.3% below the national average), and 10.5% hold an Associate's Degree (1.8% above the national average).

Education Requirements in Job Postings

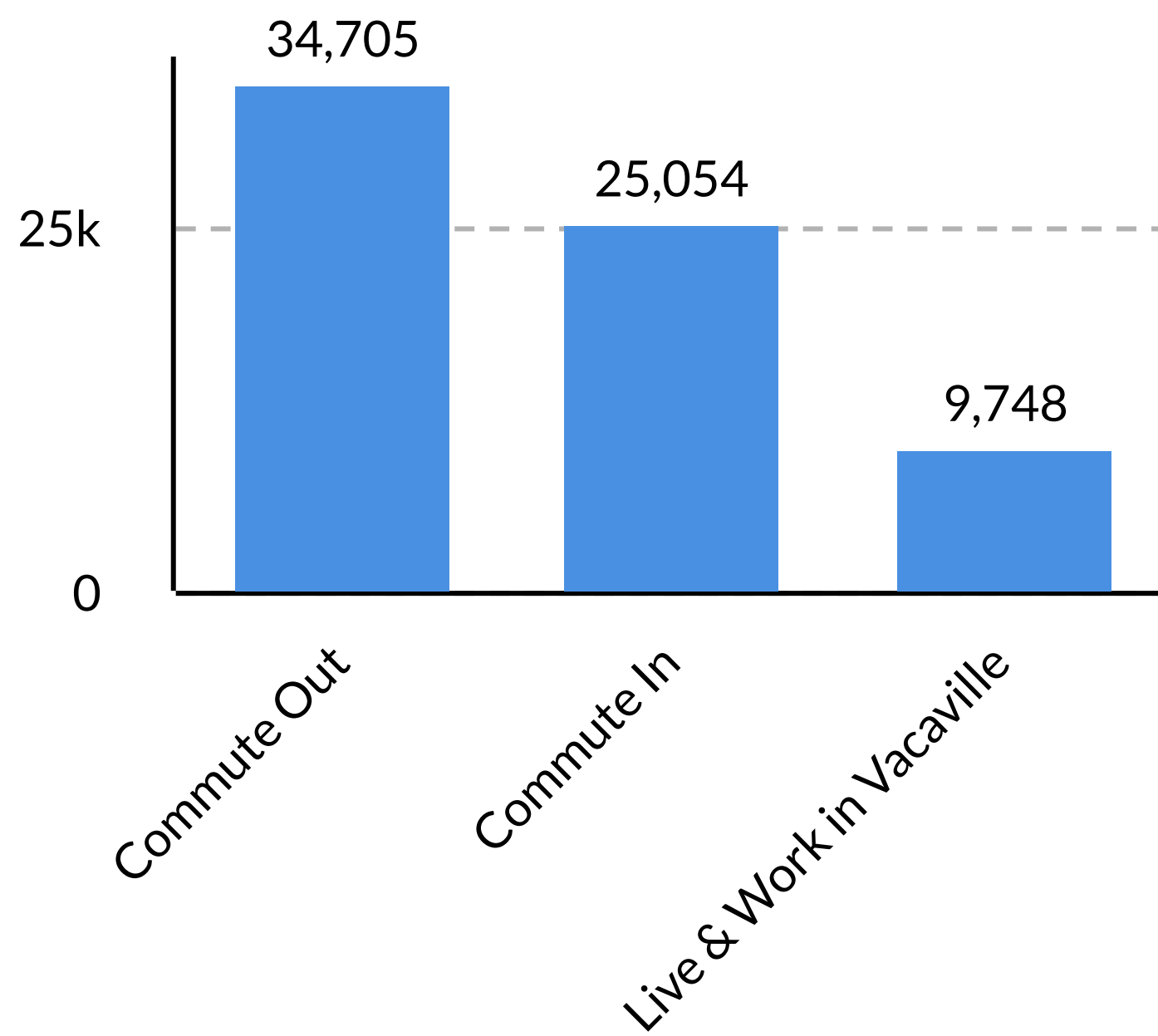


Solano County Commuters (All Jobs)

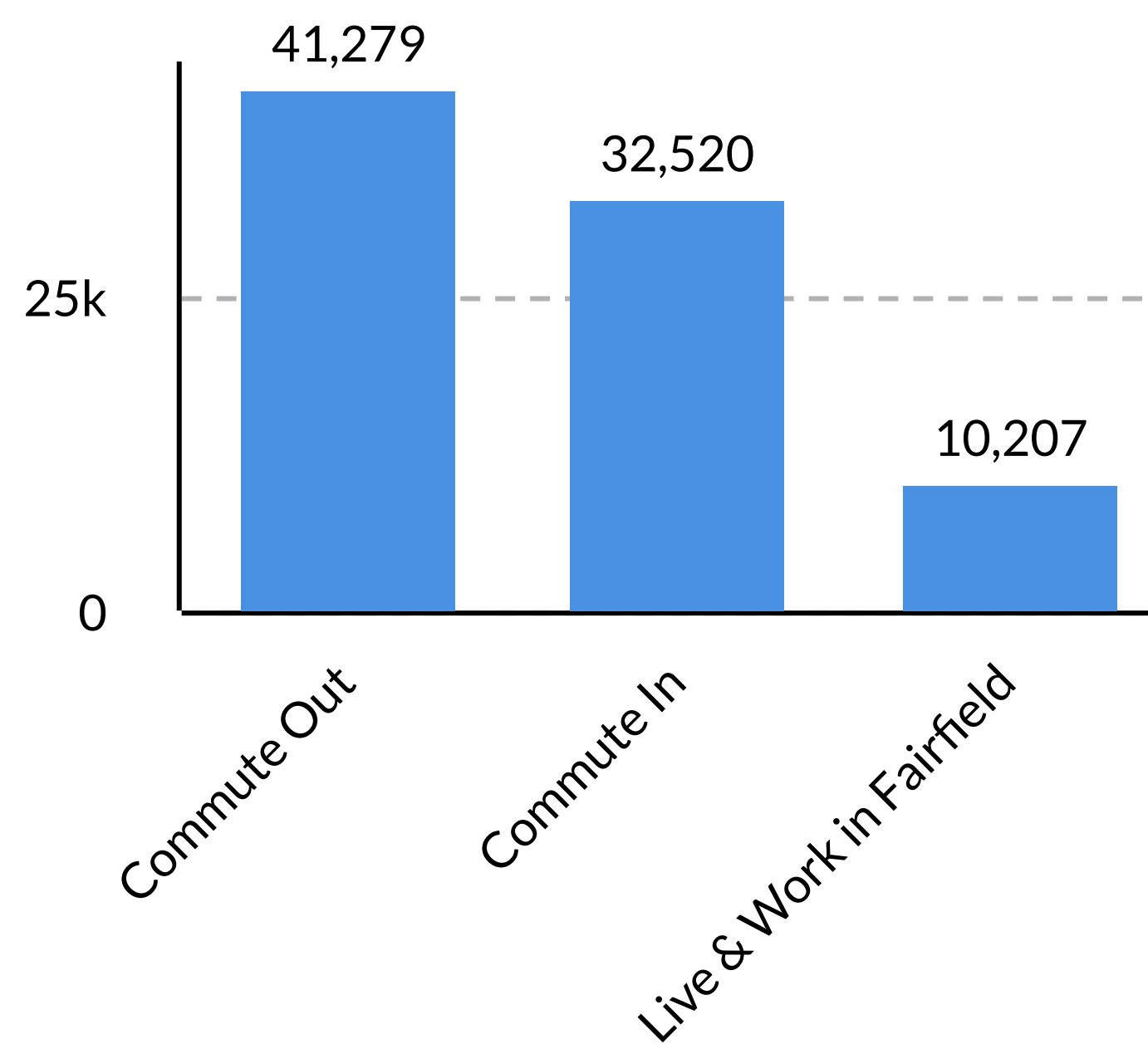
Solano County



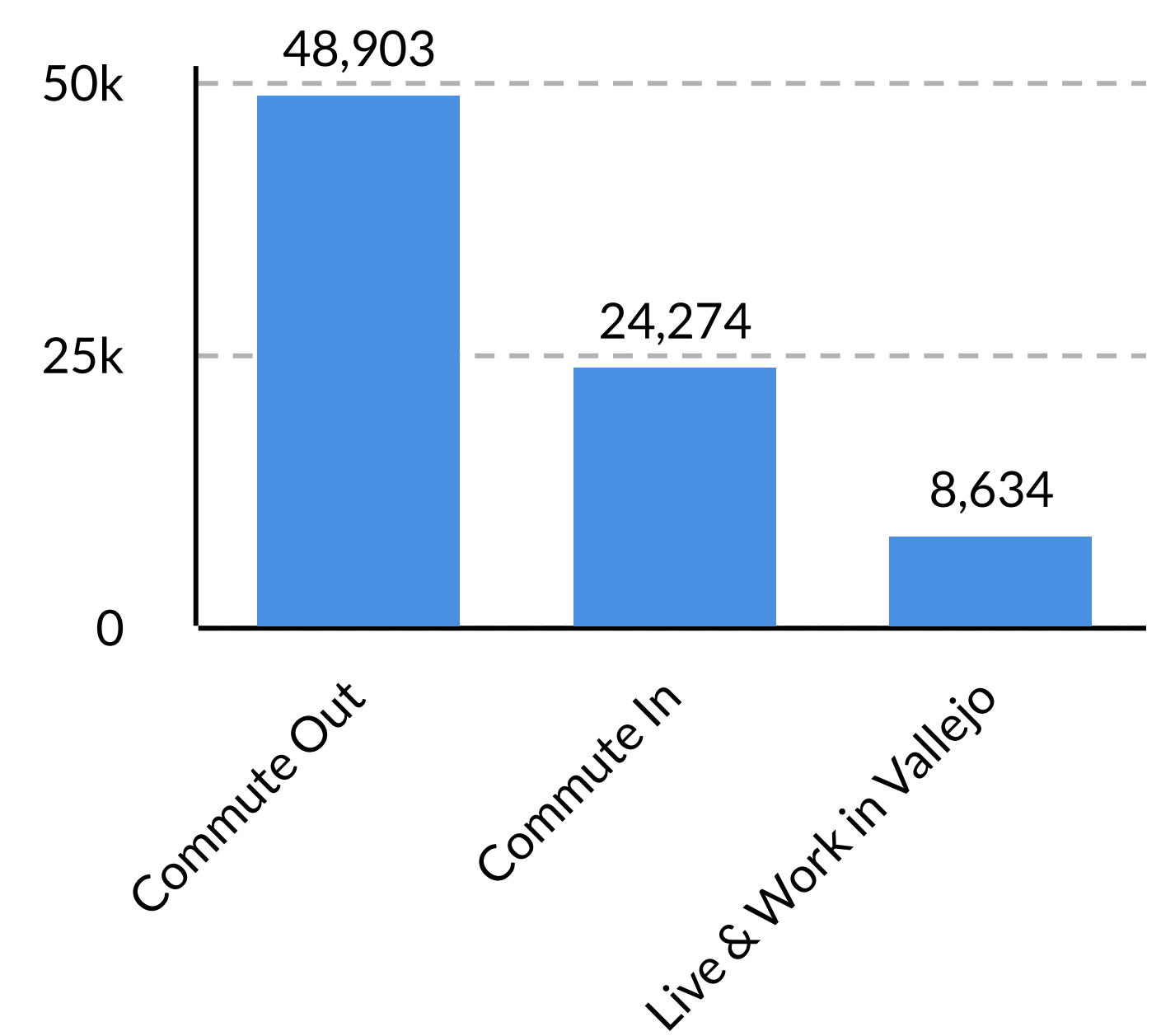
Vacaville



Fairfield



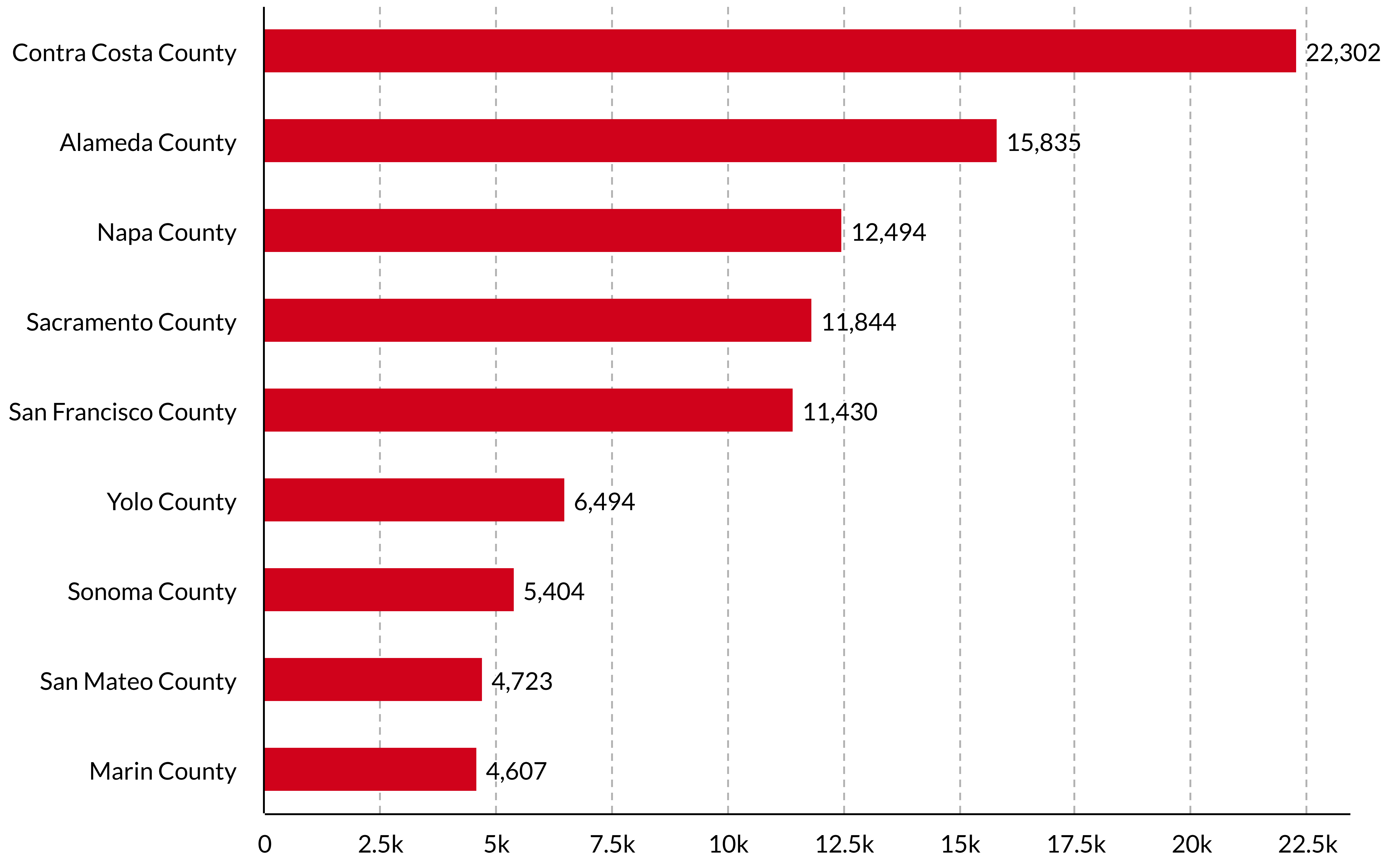
Vallejo



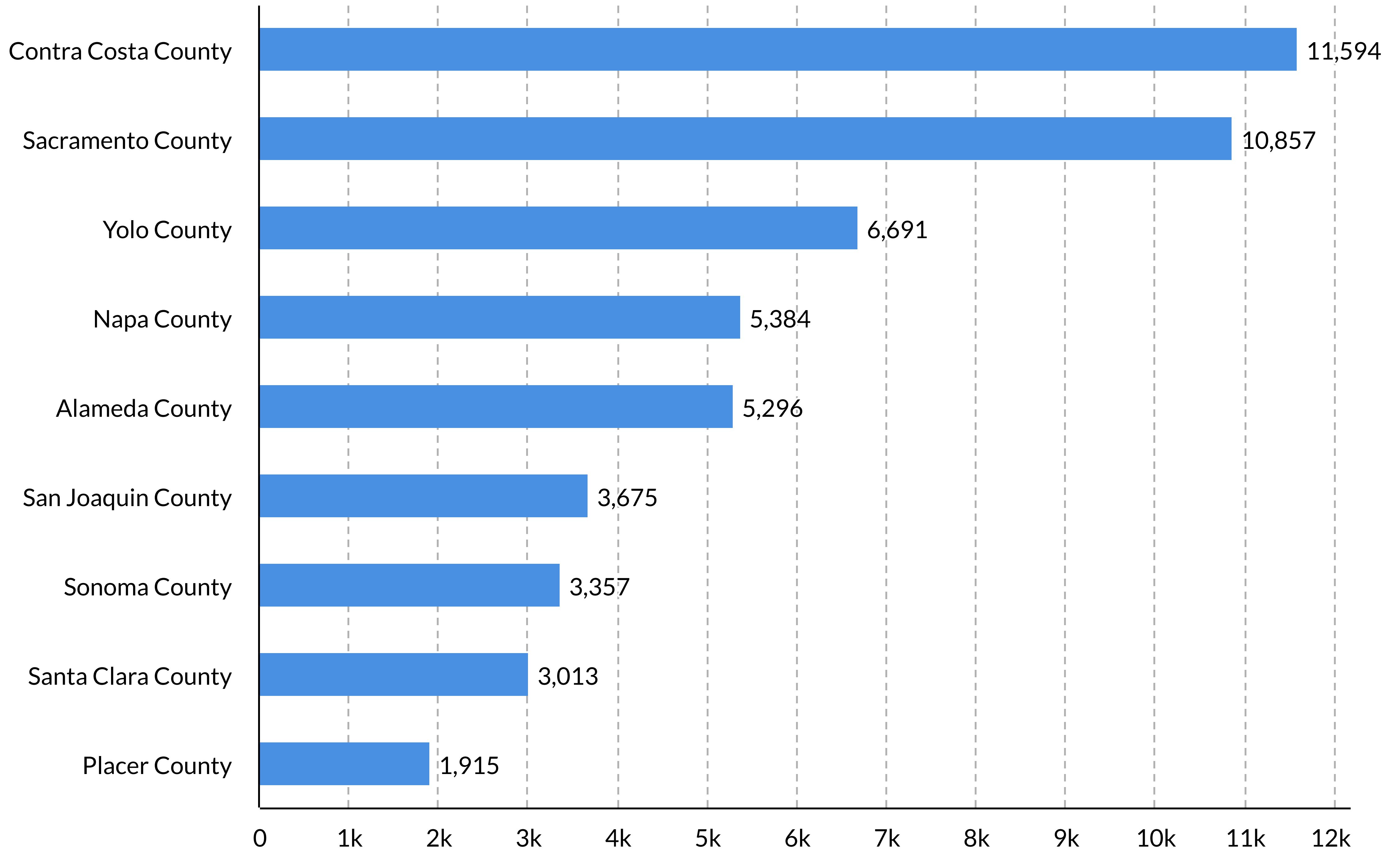
• Average commute time for Solano County residents is 33.2 minutes.

lehd.ces.census.gov (all jobs - 2019)

Top Solano County Commuter Destinations (Outgoing)

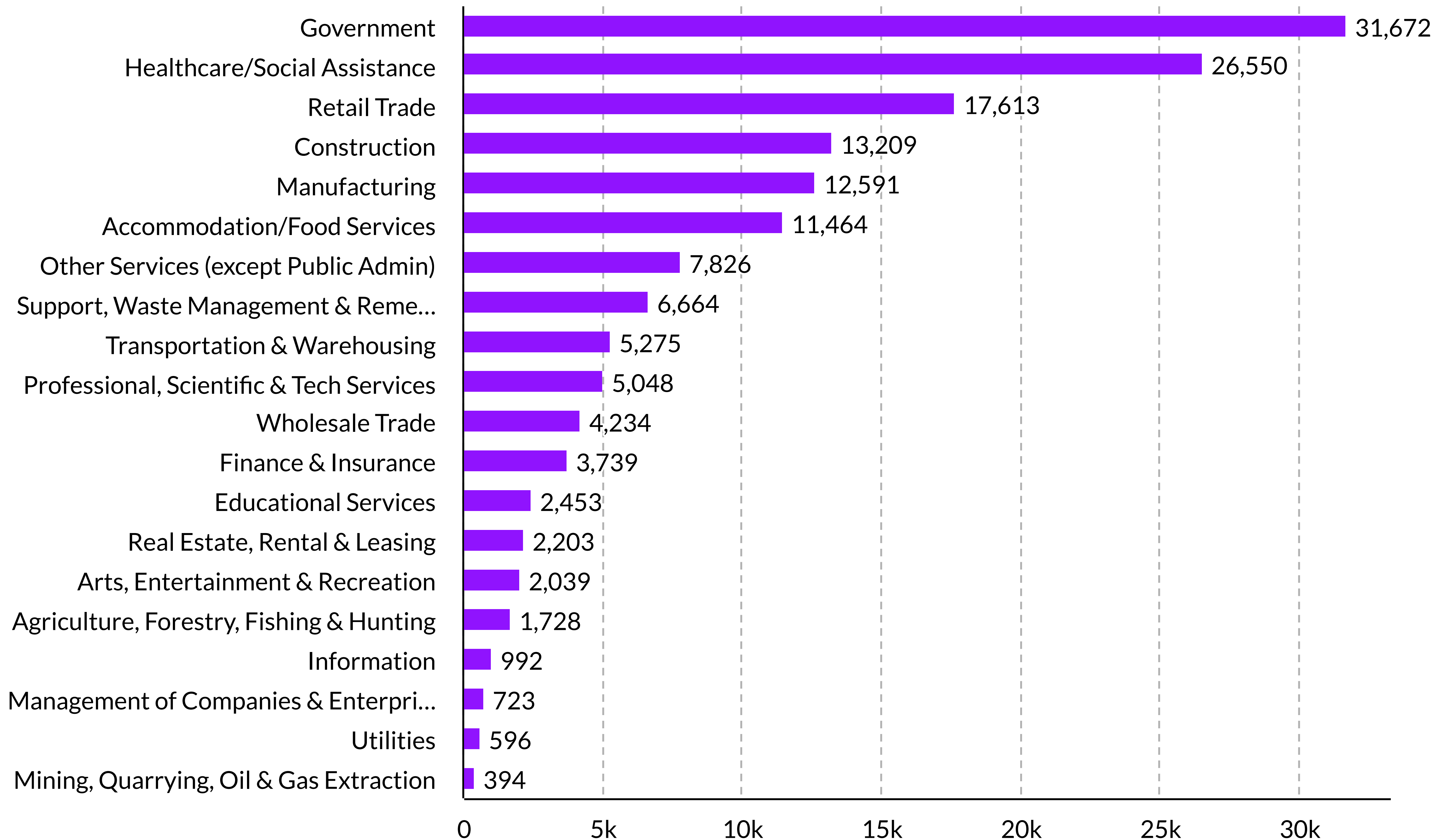


Commuter Destinations To Solano County (Incoming)



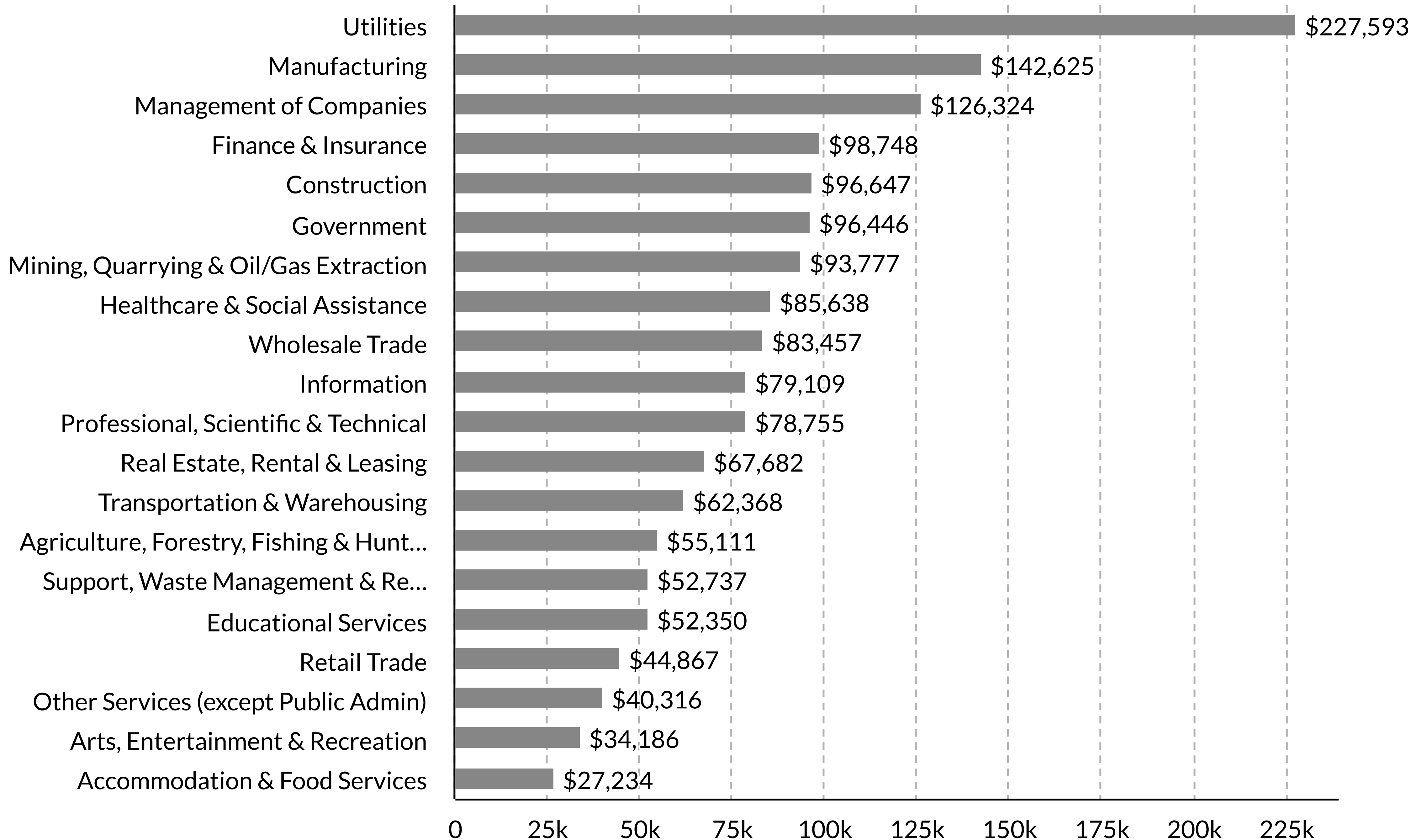
Solano County Industry Characteristics - Numbers Employed

Largest Industries - Numbers Employed



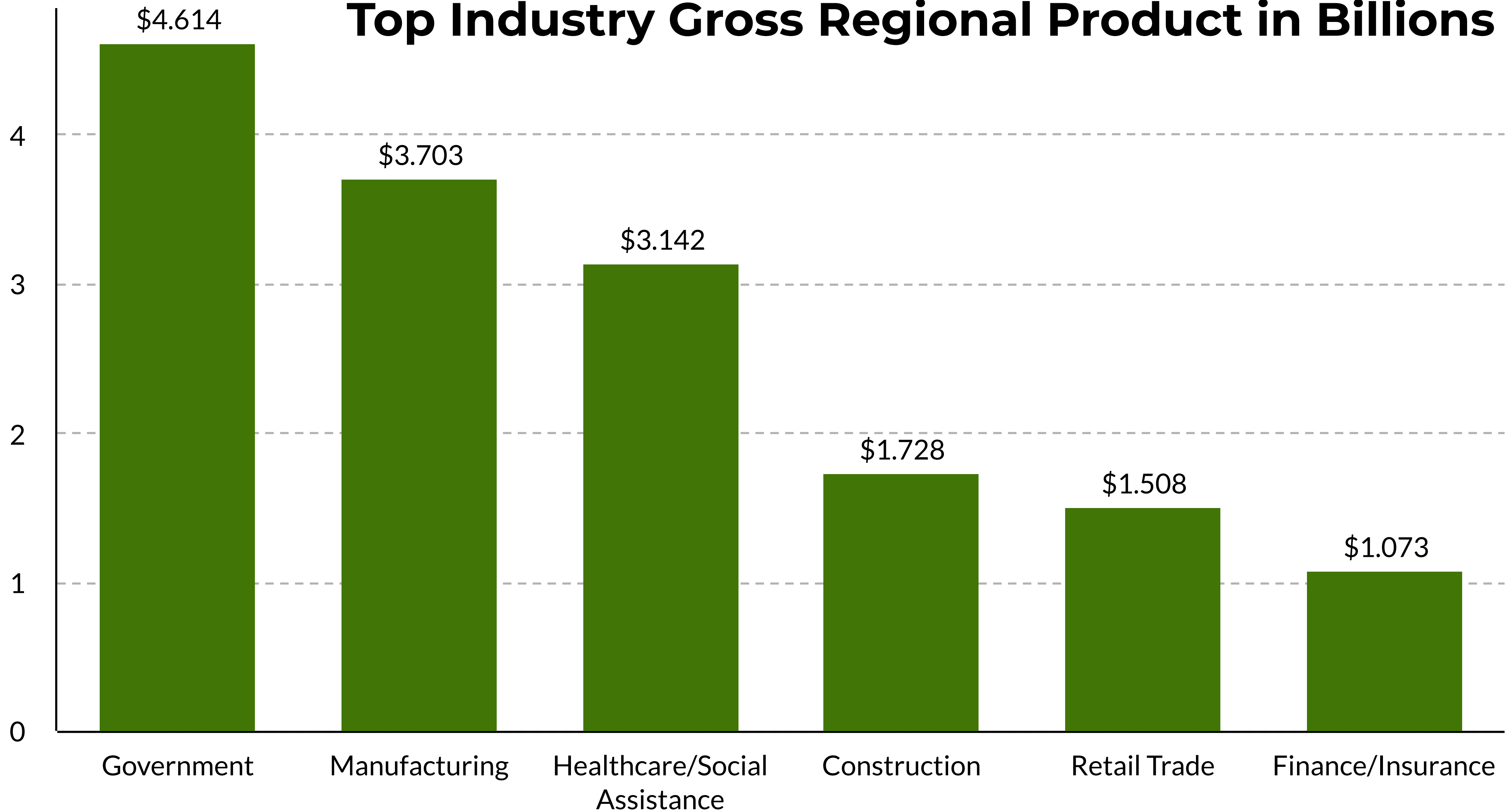
Solano County Industry Characteristics - Annual Earnings

Industry Earnings per Worker



Solano County Industry Characteristics - GRP

Top Industry Gross Regional Product in Billions



- *GRP: Gross Regional Product is a monetary measure of the market value of all final goods and services produced in a region or subdivision of a country in a period of time.*
- *A metropolitan area's GRP, is one of several measures of the size of its economy.*

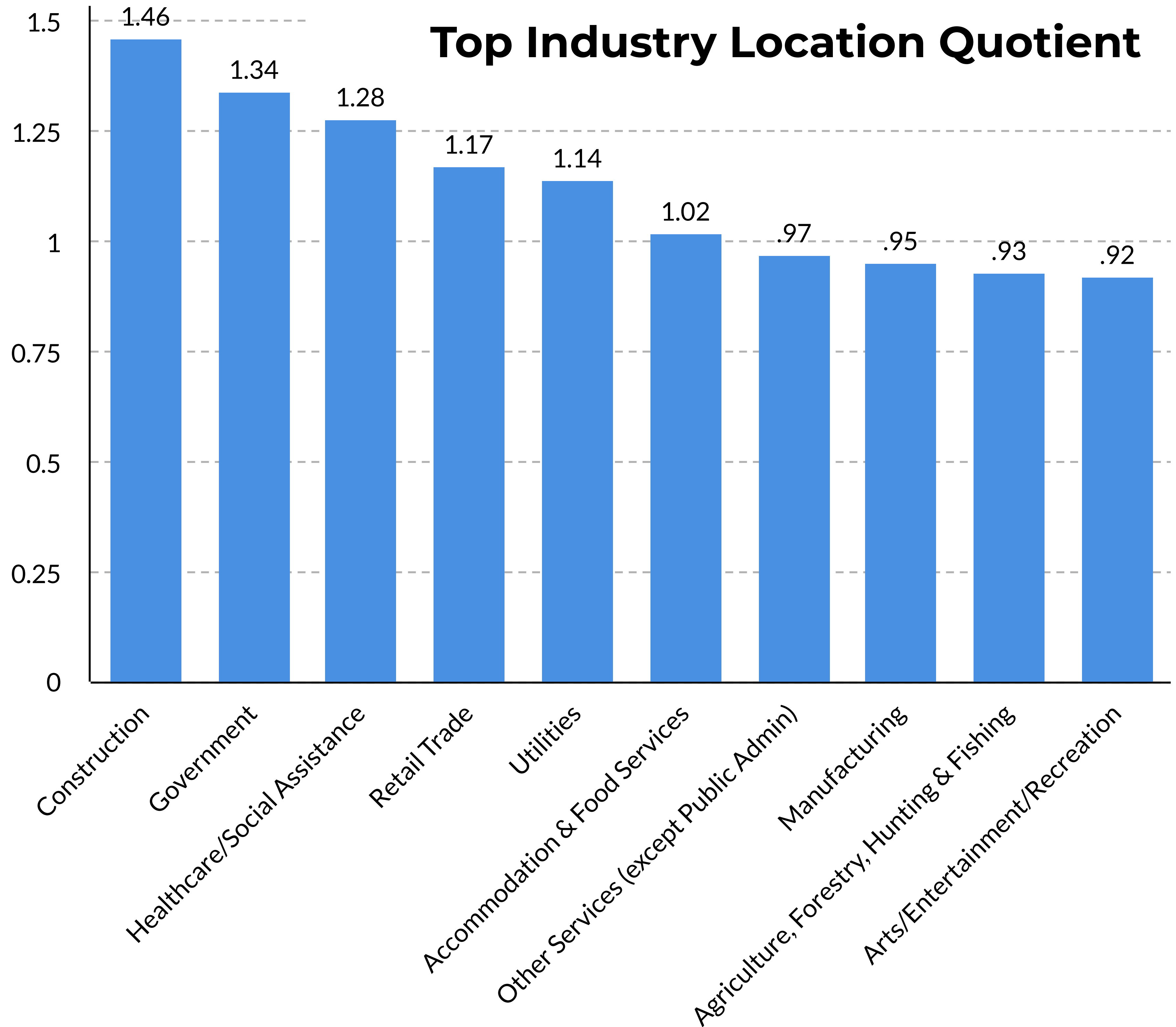
Solano County Industry Characteristics - LQ

Location Quotient

(LQ) is an analytical statistic that measures a region's industrial specialization relative to a larger geographic unit (usually the nation).

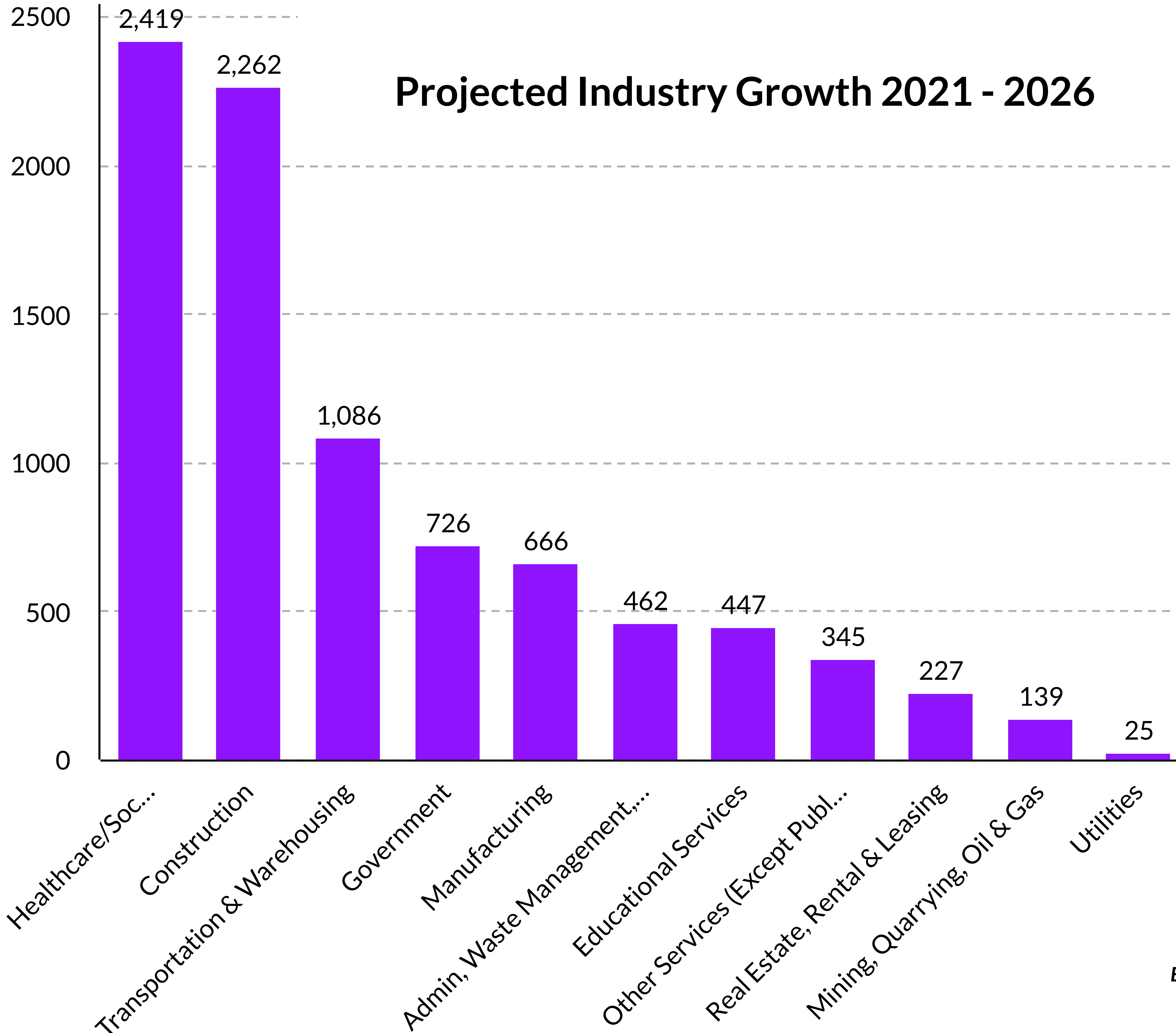
An LQ is computed as an industry's share of a regional total for some economic statistic (earnings, GDP by metropolitan area, employment, etc.) divided by the industry's share of the national total for the same statistic.

Example, an LQ of 1.0 in Construction means that the region and the nation are equally specialized in mining; while an LQ of 1.49 means that the region has a higher concentration in Construction than the nation.



Solano County Industry Characteristics - Top Growing Industries

Projected Industry Growth 2021 - 2026



Industry Notes:

Other Industries are expected to show loss of job numbers from 2021 - 2026

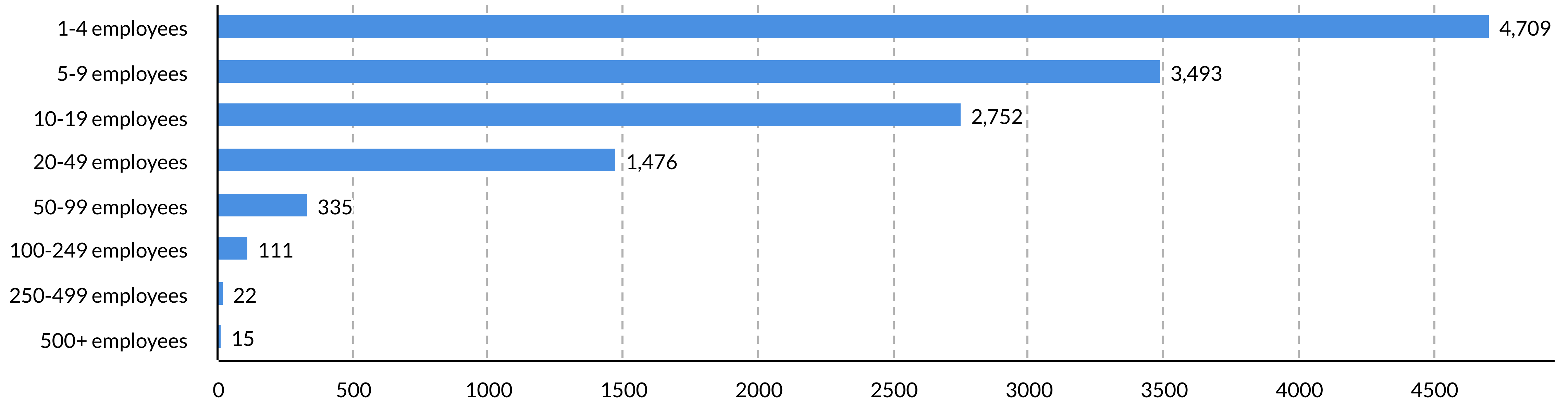
Healthcare: Baby Boomers are 75 million strong and with each generation living longer, the need for Healthcare Workers is expected to rise significantly.

Construction: Growth numbers should rise dramatically with the passage of a National Infrastructure Bill.

Manufacturing: Growth numbers should rise dramatically with the commitment made by Vacaville to attract Advanced Manufacturing Companies.

Solano County Industry Data

Business Size



Industry Diversity

37th

out of 3,142 Counties in the United States

Industry diversity is high for Solano. This means that employment is distributed more evenly between the 12 industry clusters compared to the typical county.

A region with high diversity can signal economic stability and more easily withstand economic pressures, while a region with low diversity can signal economic instability.

Surrounding Counties Industry Diversity Ranking

- | | | | |
|-----------------------|-----|---------------------|-------|
| • Sonoma County | 60 | • Sacramento County | 886 |
| • Marin County | 355 | • Napa County | 1,236 |
| • Contra Costa County | 405 | • Yolo County | 1,463 |

Most In-Demand Skills

- | | |
|----------------------|----------------------|
| • Merchandising | • Selling Techniques |
| • Warehousing | • Auditing |
| • Nursing | • CPR |
| • Basic Life Support | • Microsoft Mail |
| • Auditing | • Accountiing |

For additional Region, Industry or Occupational Data contact:
 Workforce Development Board of Solano County
 500 Chadbourne Road, Suite A - Fairfield, CA 94534
 solanowdb.org 707-863-3500

